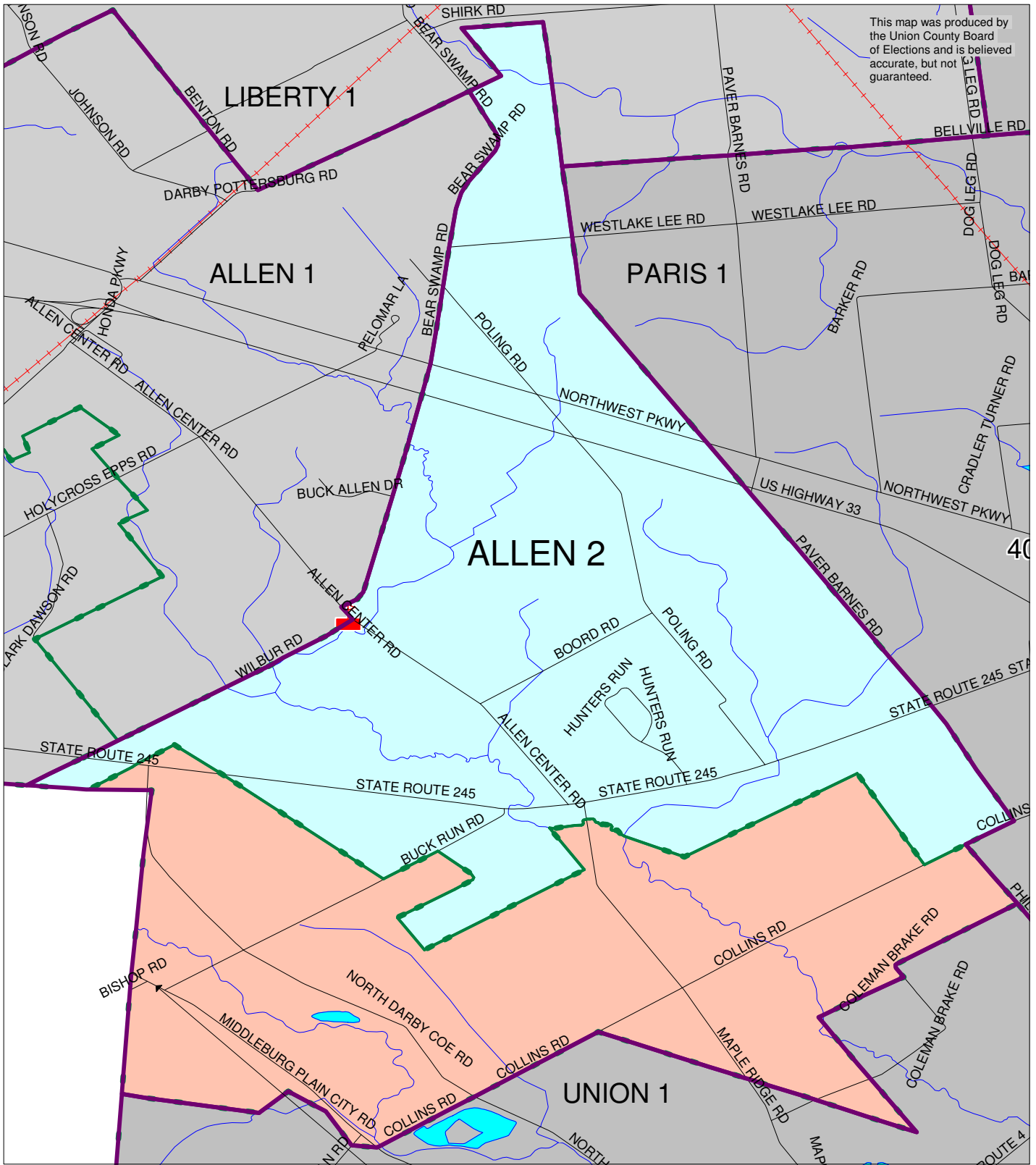







ALLEN 2

SPLITS 1 & 2



This map was produced by the Union County Board of Elections and is believed accurate, but not guaranteed.

	POLLING LOCATION		PRECINCT BOUNDRY	Split No. & Color	School Dist	Vocational School
	ROADS		SPLIT BOUNDRY	02 01	MEVD	OPJS
	WATER			02 02	FBLS	TCJS