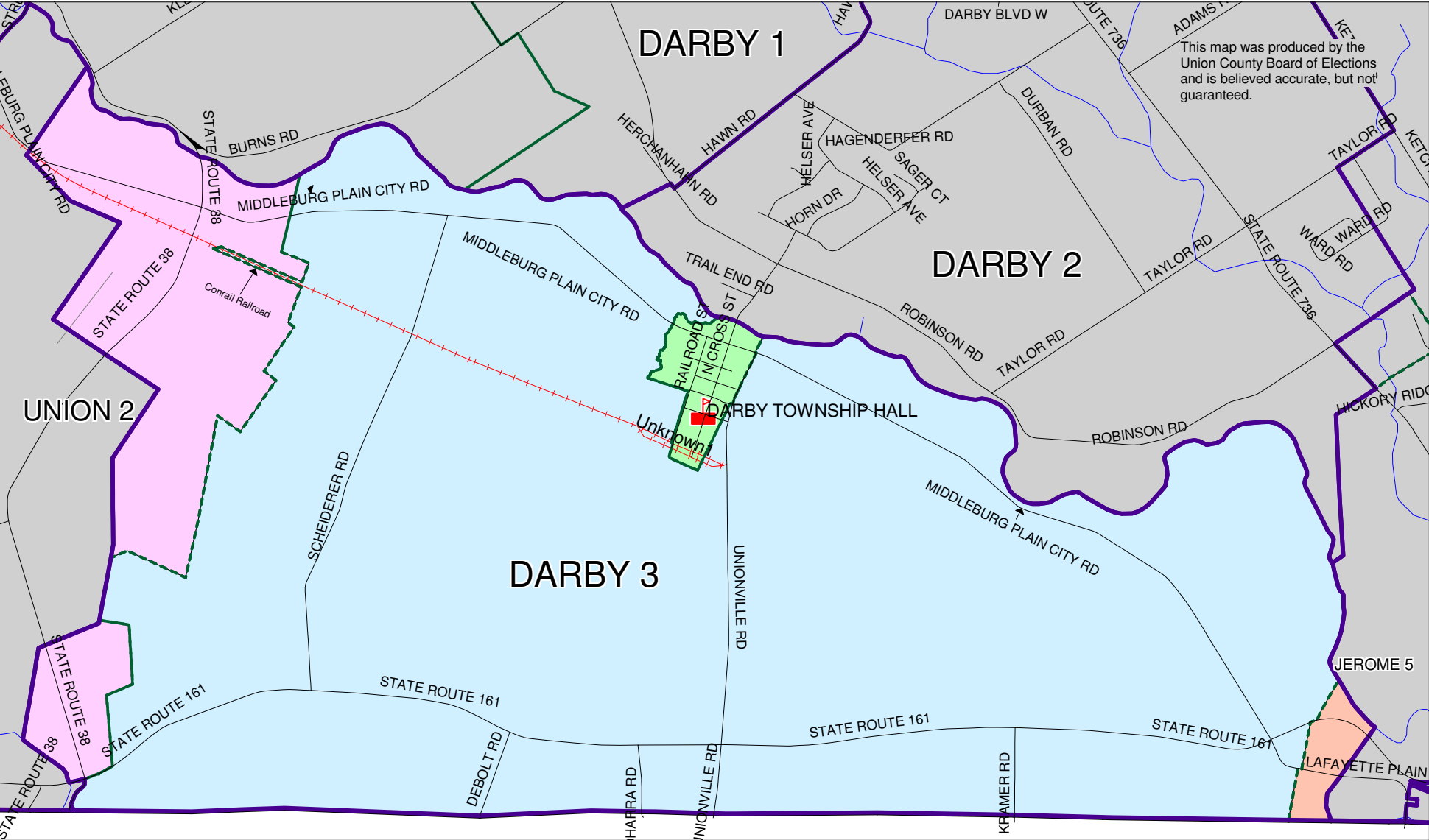






# DARBY 3

SPLITS 1, 2, 3 & 4



This map was produced by the Union County Board of Elections and is believed accurate, but not guaranteed.

-  POLLING LOCATION
-  PRECINCT BOUNDARY
-  ROADS
-  WATER
-  SPLIT BOUNDARY

Split No. & Color	Village	School Dist	Vocational School	Fire Dist
09 01 		FBLS	TCJS	PVFD
09 02 		JALS	TCJS	PVFD
09 03 	UVCT	FBLS	TCJS	PVFD
09 04 		FBLS	TCJS	FIRE