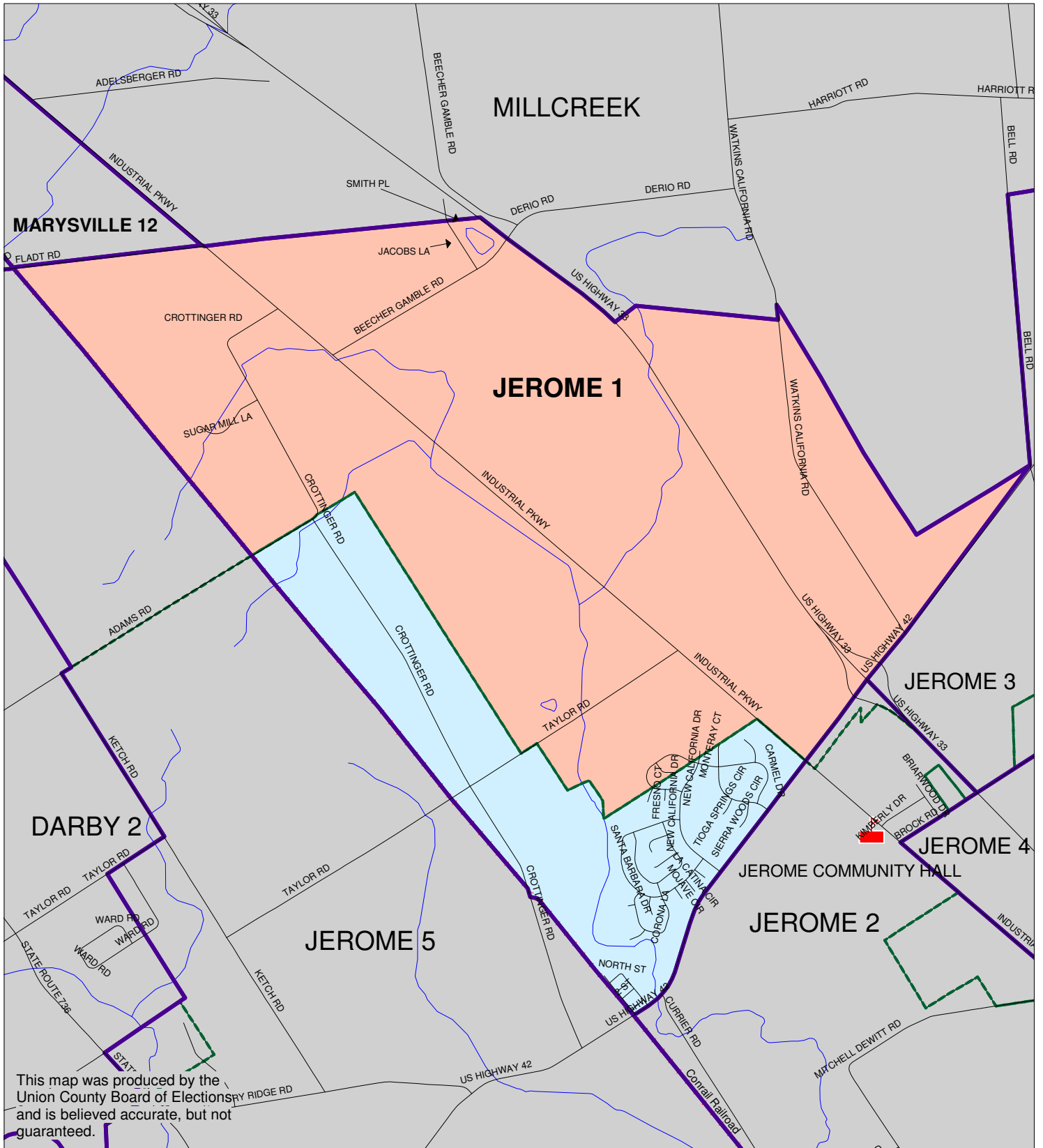









# JEROME 1

SPLITS 1 & 2



	<b>POLLING LOCATION</b>		<b>PRECINCT BOUNDRY</b>
	<b>ROADS</b>		<b>SPLIT BOUNDRY</b>
	<b>WATER</b>		

Split # & Color	Town	School	Ui_twp
16 01 	JMTW	JALS	JTUI
16 02 	JMTW	FBLS	JTUI