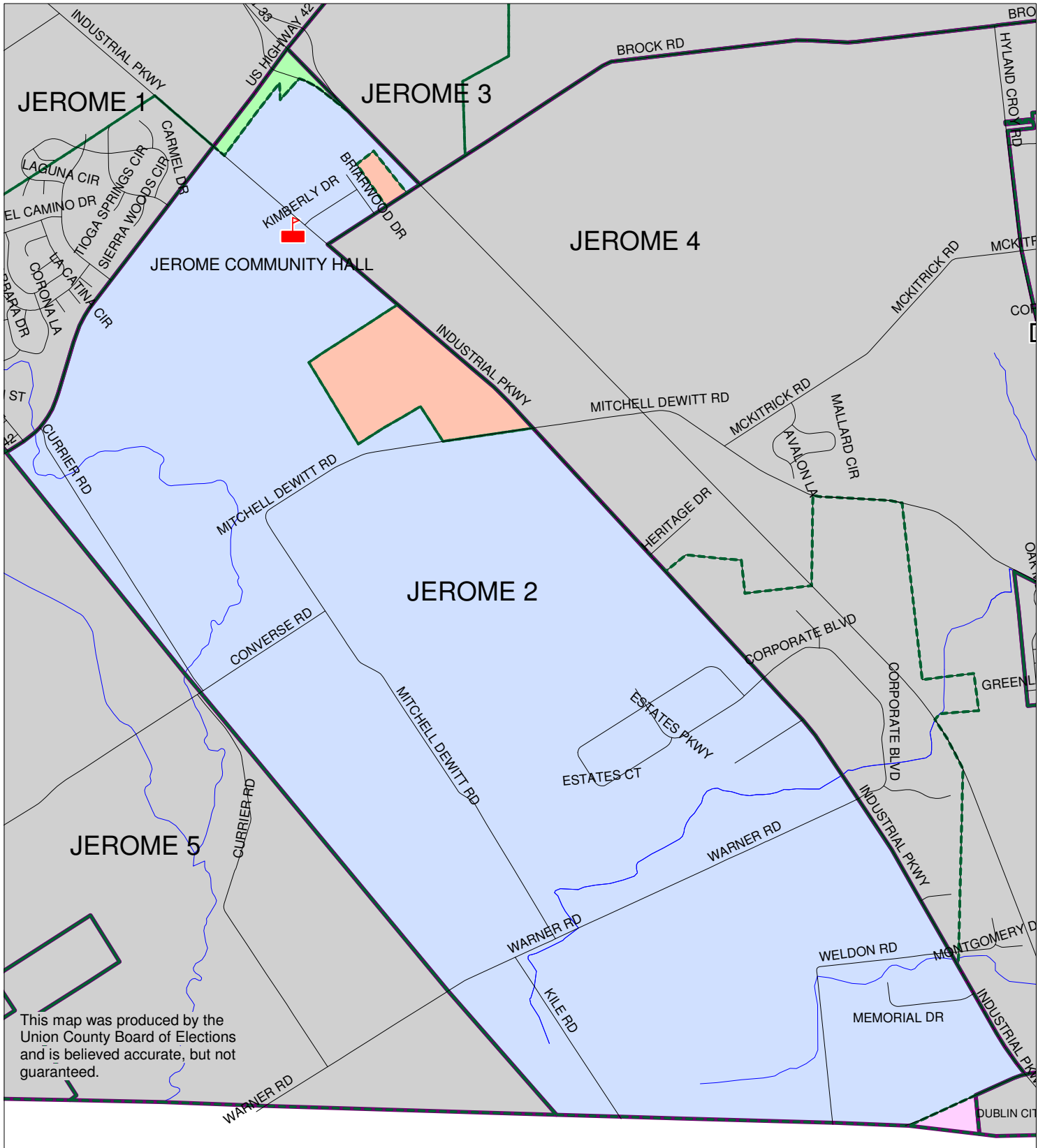










JEROME 2

SPLITS 1, 2 & 3



This map was produced by the Union County Board of Elections and is believed accurate, but not guaranteed.

	POLLING LOCATION		PRECINCT BOUNDARY
	ROADS		SPLIT BOUNDARY
	WATER		

Split # & Color	Town	School
17 01 	JMTW	JALS
17 02 	JMTW	DBCS
17 03 	JMTW	FBLS