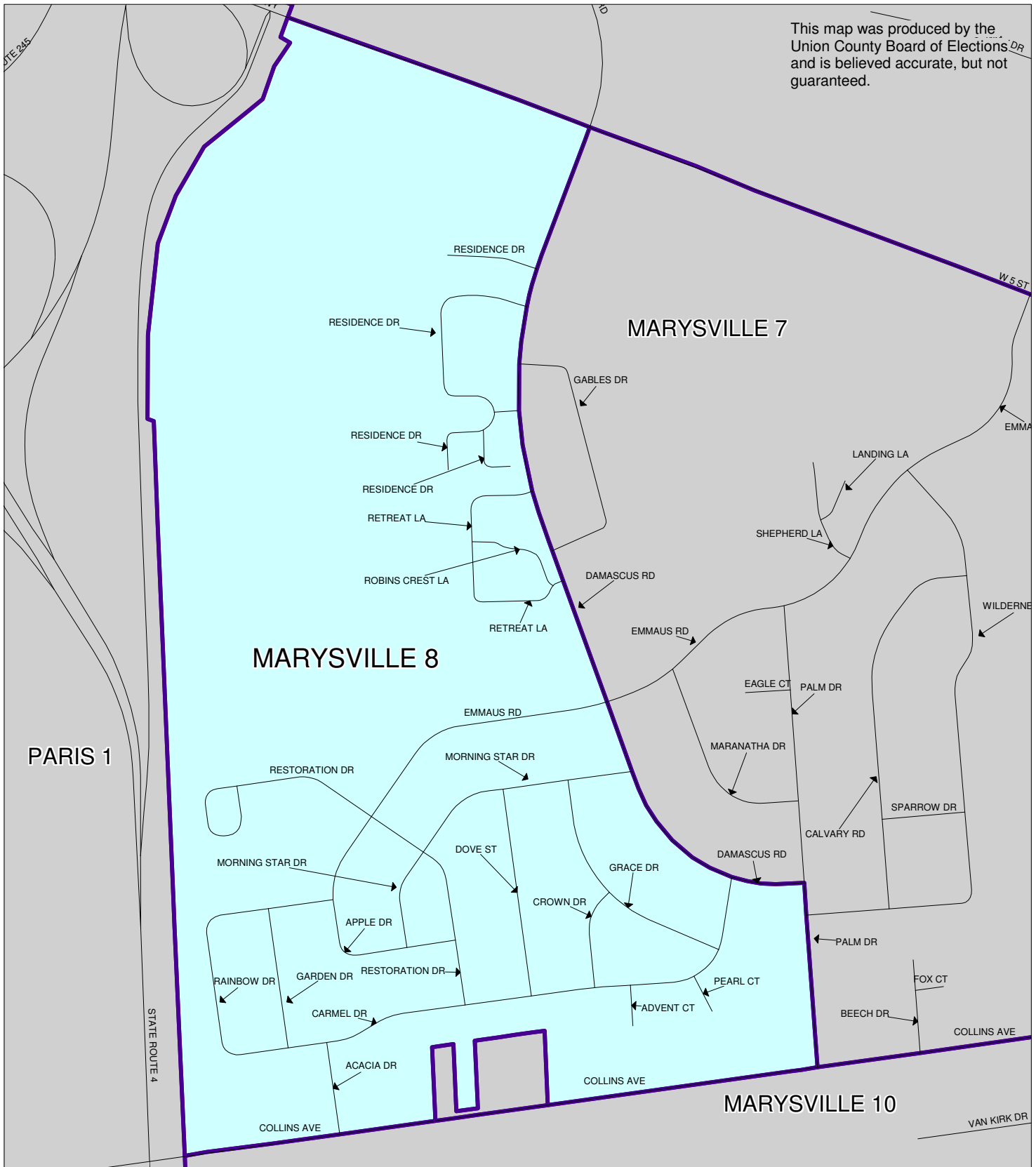




# MARYSVILLE 8

This map was produced by the Union County Board of Elections and is believed accurate, but not guaranteed.



—	ROADS		PRECINCT BOUNDRY	<b>Split # &amp; Color</b>	<b>Town</b>	<b>School</b>	<b>Vocsch</b>	<b>Ward</b>
				33 01 	PRTW	MEVD	OPJS	W #4