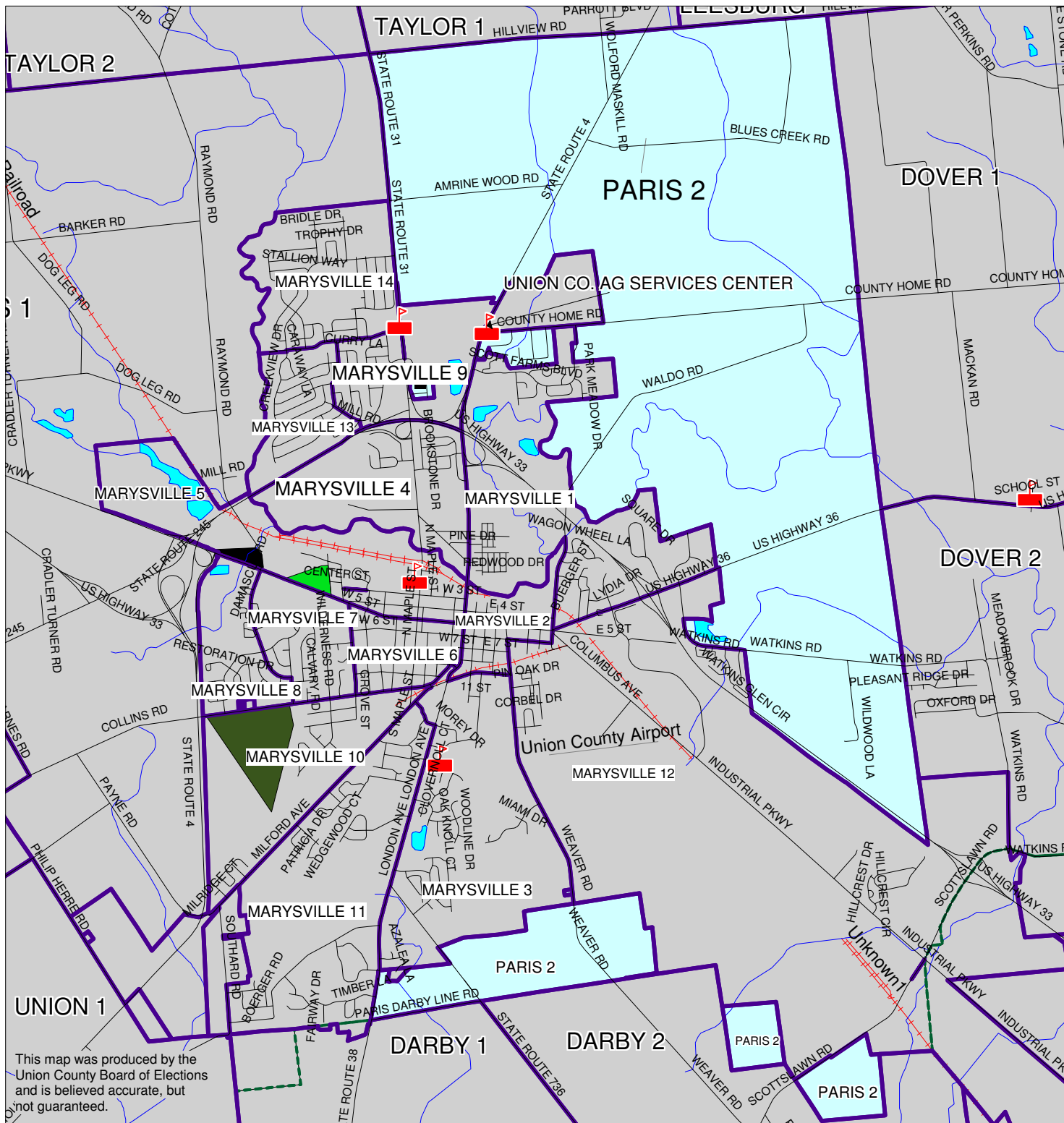










PARIS 2



This map was produced by the Union County Board of Elections and is believed accurate, but not guaranteed.

	POLLING LOCATION		PRECINCT BOUNDARY		CEMETERY								
	STREAMS		RESERVIORS OR PONDS		PARKS								
	ROADS		PRISON	<table border="1"> <thead> <tr> <th>Split # & Color</th> <th>TWP</th> <th>School</th> <th>Vocsch</th> </tr> </thead> <tbody> <tr> <td>41 01</td> <td>PRTW</td> <td>MEVD</td> <td>OPJS</td> </tr> </tbody> </table>		Split # & Color	TWP	School	Vocsch	41 01	PRTW	MEVD	OPJS
Split # & Color	TWP	School	Vocsch										
41 01	PRTW	MEVD	OPJS										