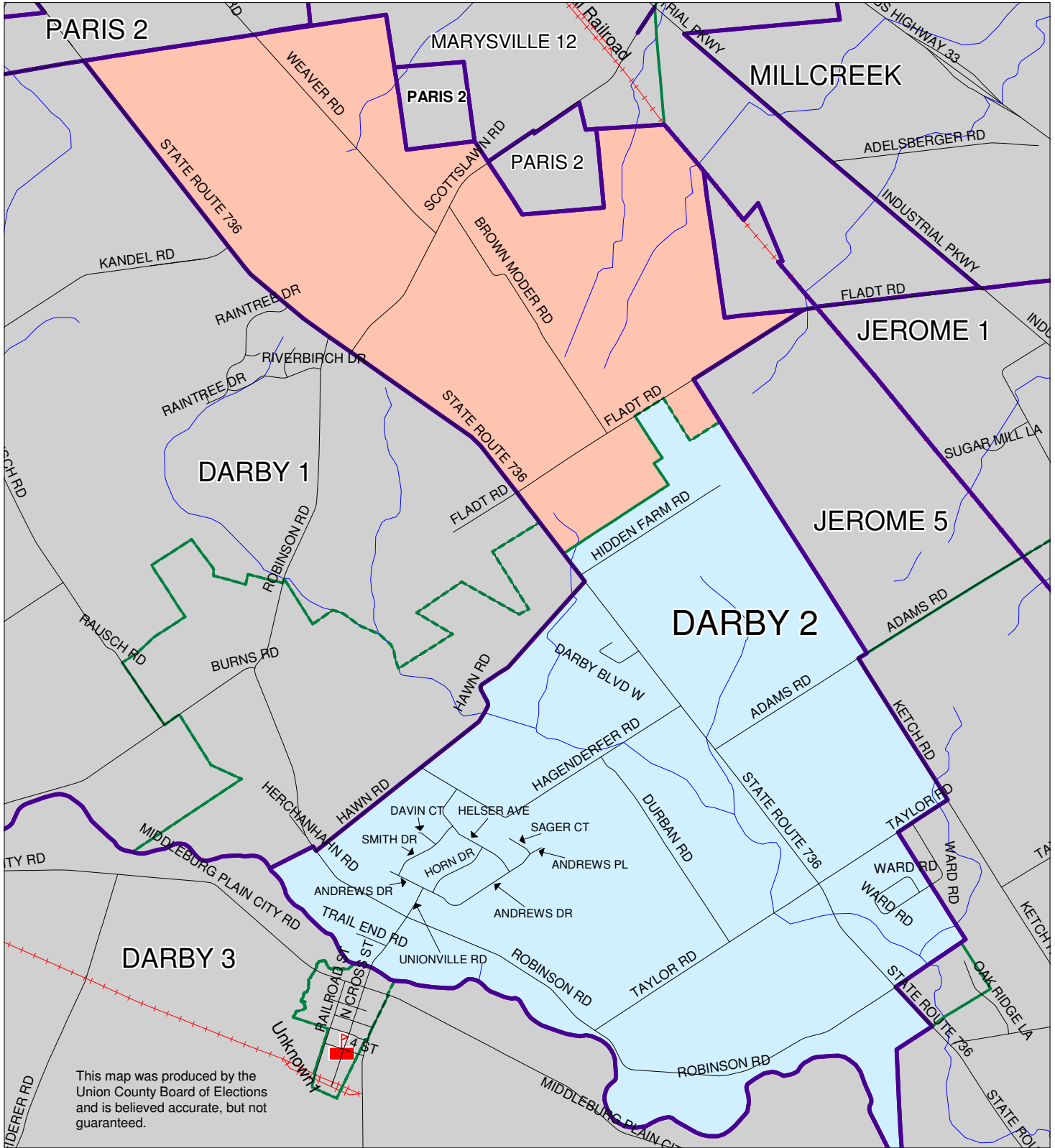









DARBY 2

SPLITS 1 & 2



This map was produced by the Union County Board of Elections and is believed accurate, but not guaranteed.

	POLLING LOCATION		PRECINCT BOUNDARY
	ROADS		SPLIT BOUNDARY
	WATER		

Split No. & Color	School Dist	Fire District
08 01 	FBLs	PVFD
08 02 	FBLs	FIRE