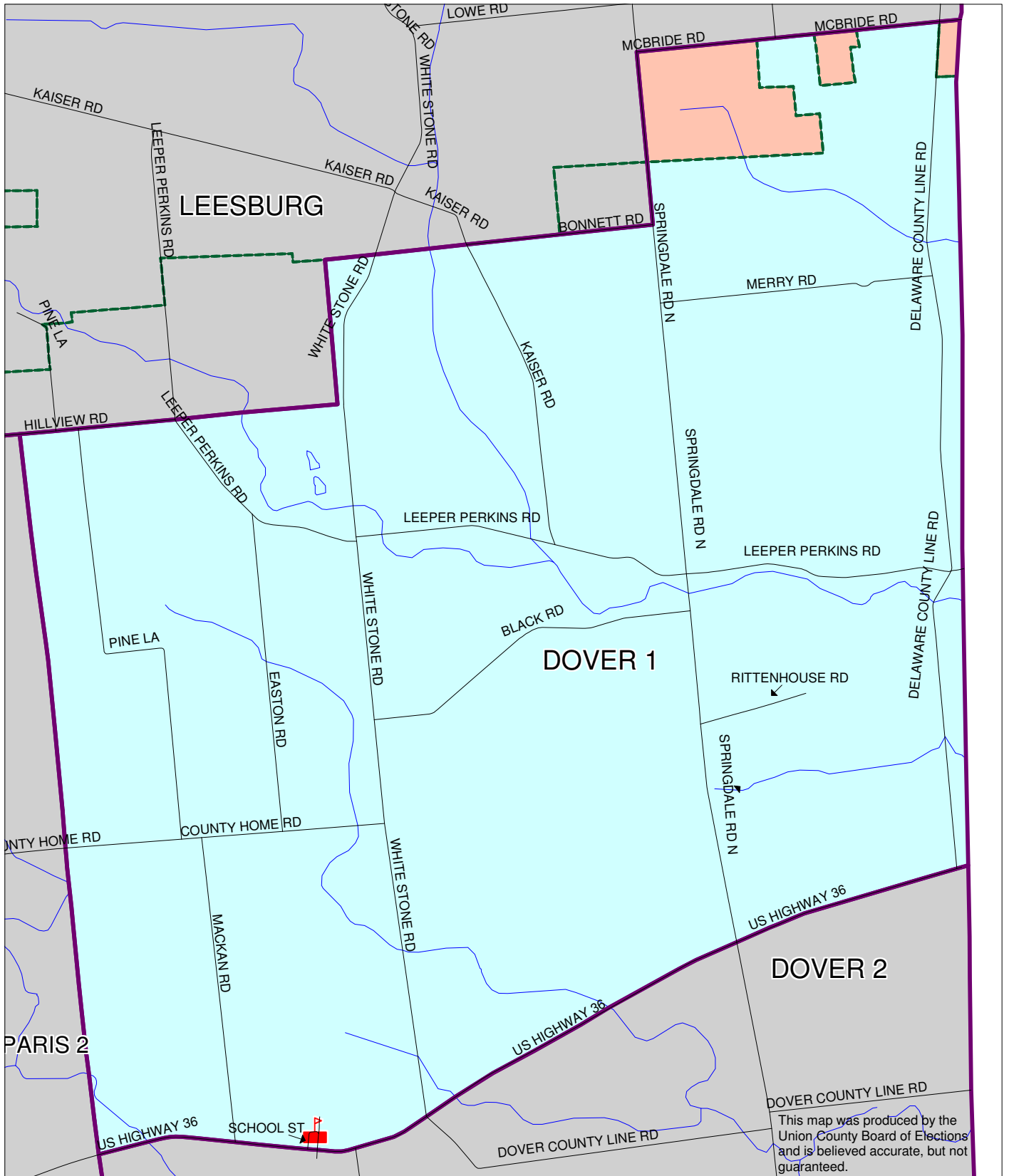









# DOVER 1

SPLITS 1 & 2



This map was produced by the Union County Board of Elections and is believed accurate, but not guaranteed.

	<b>POLLING LOCATION</b>		<b>PRECINCT BOUNDARY</b>	<b>Split No. &amp; Color</b>	<b>School Dist</b>	<b>Vocational School</b>
	<b>ROADS</b>		<b>SPLIT BOUNDARY</b>	10 01 	MEVD	OPJS
	<b>WATER</b>			10 02 	NULS	TRJS