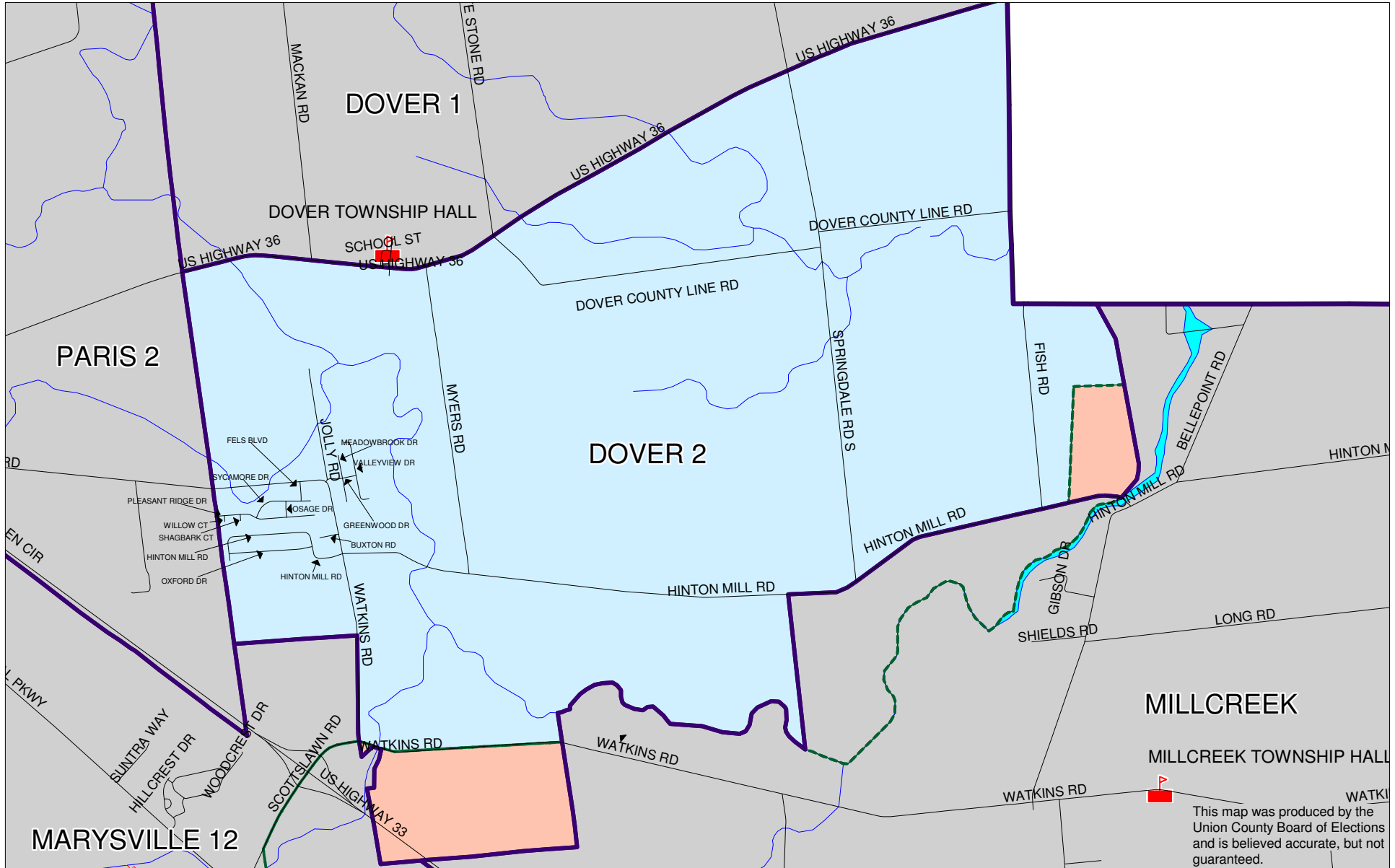









DOVER 2

SPLITS 1 & 2



This map was produced by the Union County Board of Elections and is believed accurate, but not guaranteed.

 POLLING LOCATION	 Region
 ROADS	 SPLIT BOUNDRY
 WATER	

Split No. & Color	School Dist	Vocational School
11 01 	MEVD	OPJS
11 02 	FBLs	TCJS