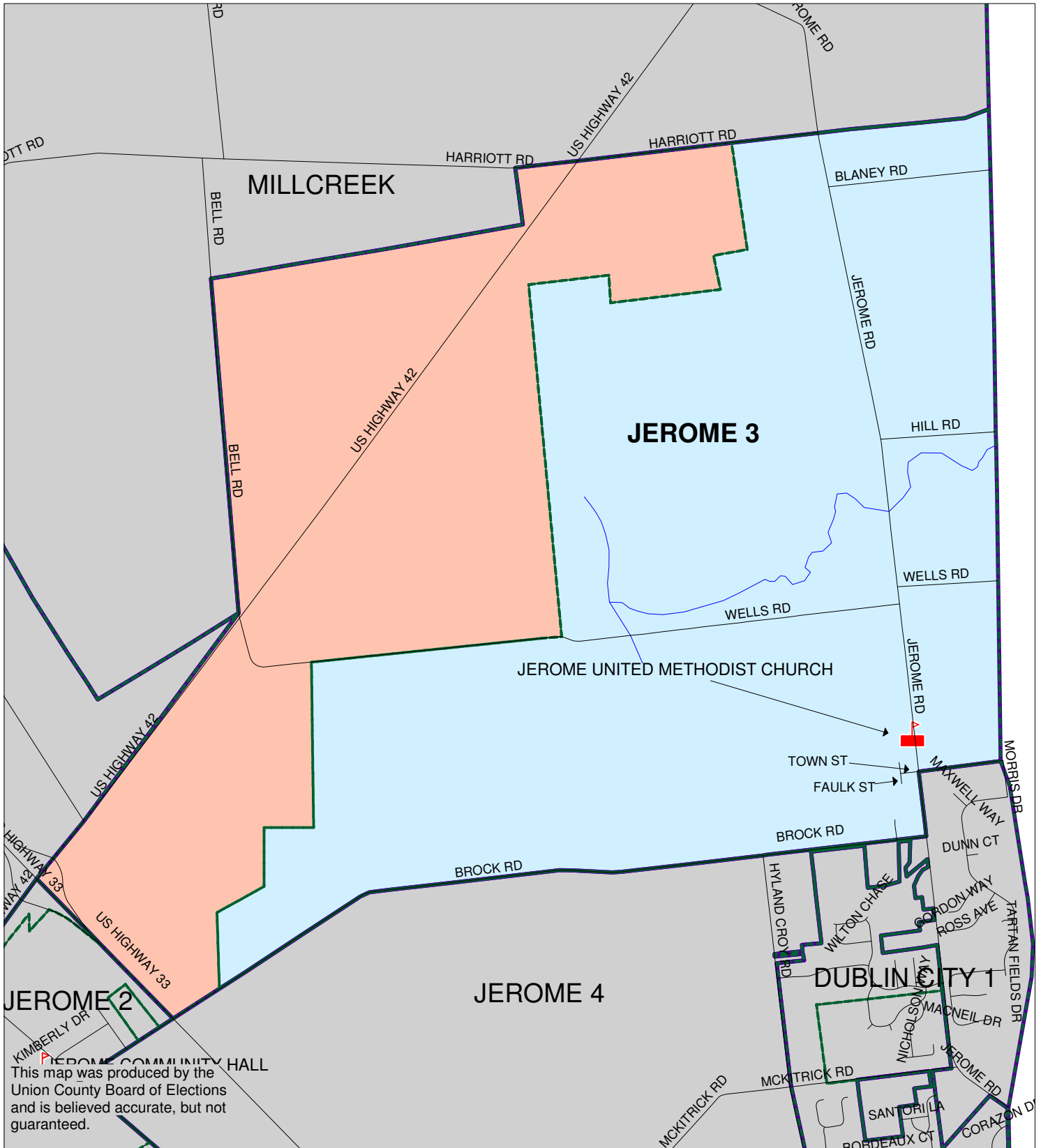









JEROME 3

SPLITS 1 & 2



JEROME COMMUNITY HALL
 This map was produced by the
 Union County Board of Elections
 and is believed accurate, but not
 guaranteed.

	POLLING LOCATION		PRECINCT BOUNDARY
	ROADS		SPLIT BOUNDRY
	WATER		

Split # & Color	Town	School
18 01 	JMTW	DBCS
18 02 	JMTW	FBLS