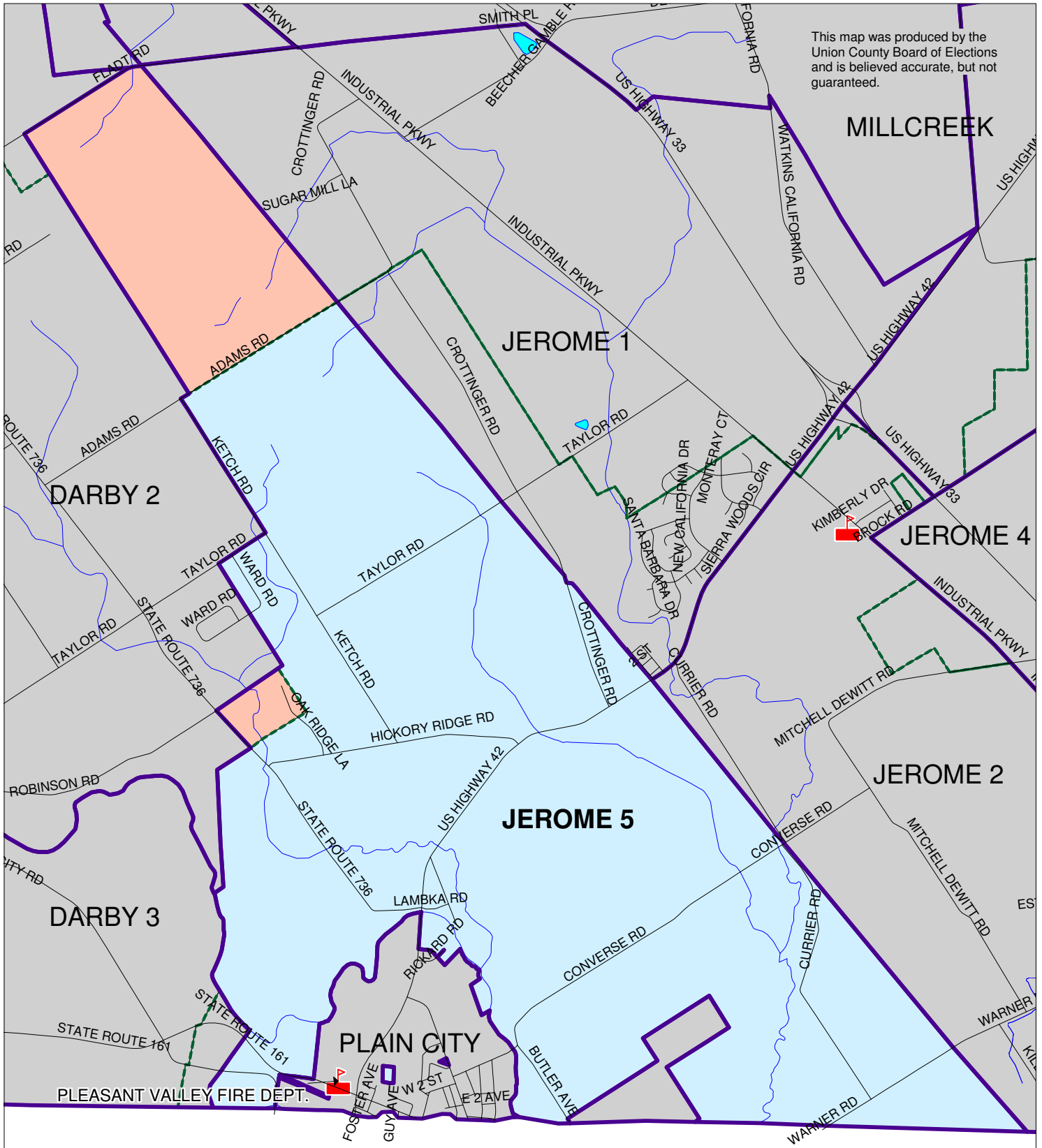


# JEROME 5






SPLITS 1 & 2

This map was produced by the Union County Board of Elections and is believed accurate, but not guaranteed.



Split # & Color	Town	School	Vocsch
20 01	JMTW	JALS	TCJS
20 02	JMTW	FBLS	TCJS

	POLLING LOCATION		PRECINCT BOUNDARY
	ROADS		SPLIT BOUNDARY
	WATER		