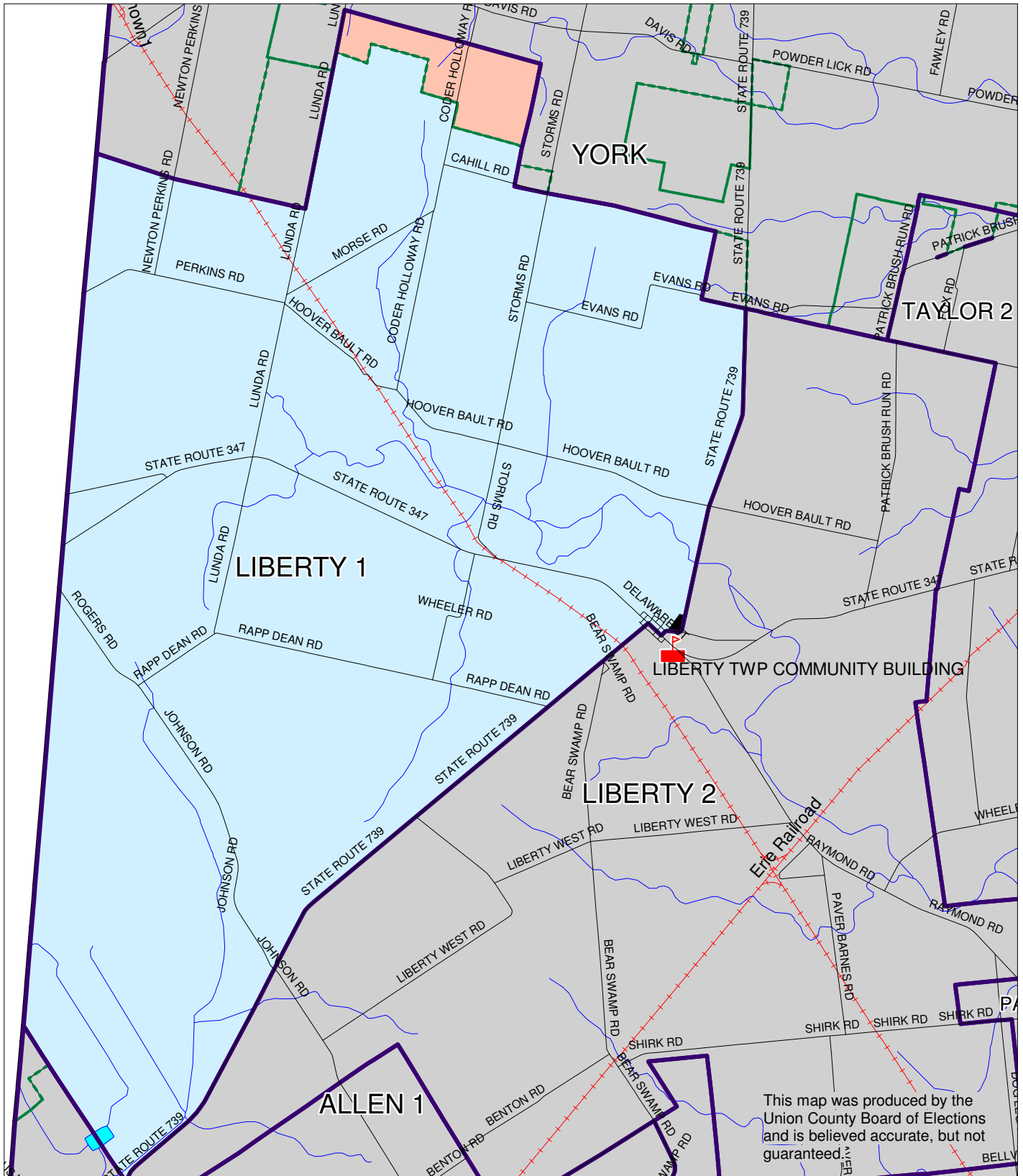









LIBERTY 1

- SPLITS 1 & 2



This map was produced by the Union County Board of Elections and is believed accurate, but not guaranteed.

	Polling Location		Precinct Boundary
	Roads		Split Boundary
	Water		

Split # & Color	Town	School	Vocsch
23 01 	LITW	MEVD	OPJS
23 02 	LITW	NULS	TRJS