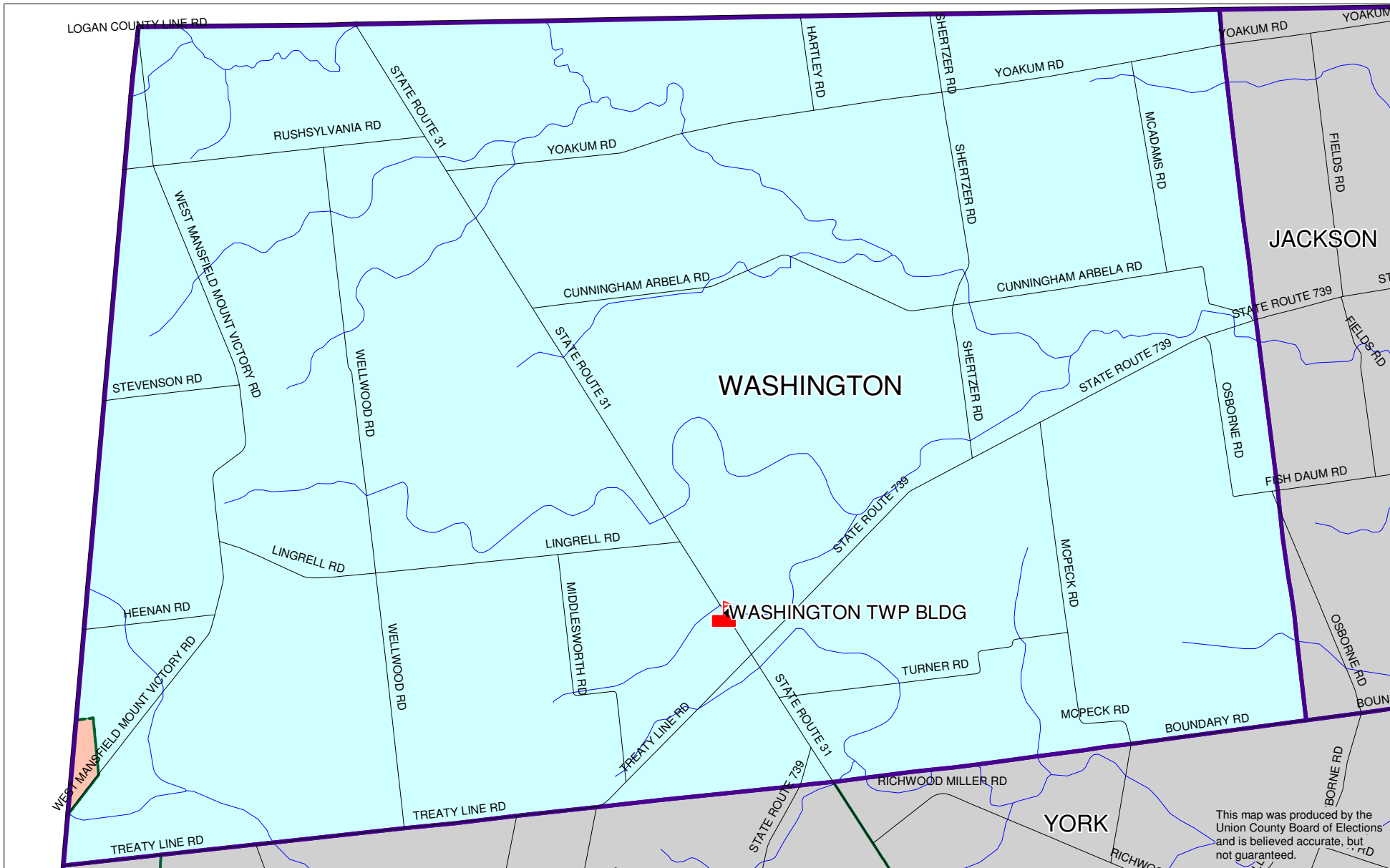




# WASHINGTON



This map was produced by the Union County Board of Elections and is believed accurate, but not guaranteed.

-  POLLING LOCATION
-  PRECINCT BOUNDARY
-  STREAMS
-  ROADS

Split No. & Color	School Dist	Fire Dist	Vocational
47 01 	NULS	NWFD	TRJS
47 02 	BLLS	NWFD	OPJS